

Date March 2024	By SPB		Notes: 1) This visualisation is a planar projection panorama. View flat at a comfortable arm's length. 2) This data has been output directly from the wireline model. It ignores screening effects of woodland and other intervening objects. 3) All directions given as bearings relative to Grid North (BNG). 4) Location map scale: 1:50,000 Contains Ordnance Survey data © Crown copyright and database right 2023 © Crown copyright. All rights reserved. 2023 Licence number: 10002565
Image Size 820 x 260mm	QA DT		
Paper Size 840 x 297mm	Rev -		
0678-Exhibition-Visuals-Wirelines.indd			

Viewpoint Information:	
Grid Reference:	232587E 810962N
Ground Height:	355.2m AOD
Direction of Centre of View: ³	230.8°
Horizontal Field of View:	53.5°
Vertical Field of View:	18.2°
Principal Distance:	813.4mm

Layout Information:	
Layout:	D001
Hub Height:	122.5m
Height to Blade Tip:	200m
Nearest Visible Turbine:	T7 @ 3.2km
Number of Sets of Tips Visible: ²	8
Number of Hubs Visible: ²	8

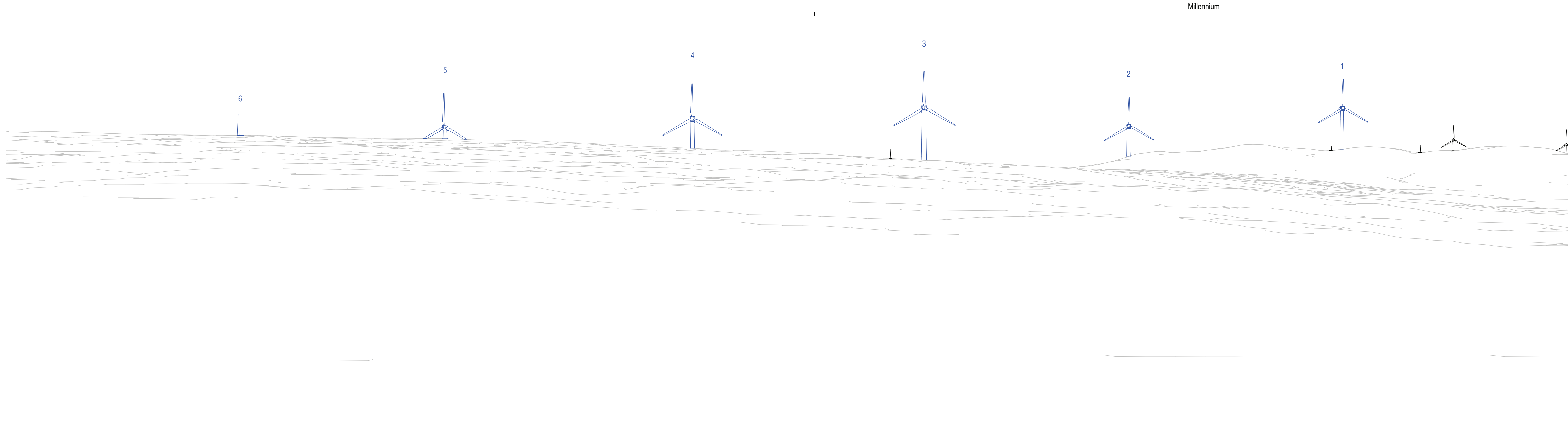
Wireline Key:	
	Millennium East Wind Farm Extension
	Operational / Under Construction
	Consented
	In Planning (each proposal is coloured individually)
	Scoping

Planning, Landscape & Environment
an RSK company

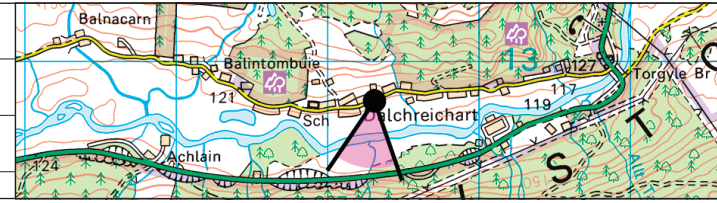
Millennium East Wind Farm Extension

Viewpoint 1: Core Path at Allt Phocaichain

WIRELINE VISUALISATION



Date	By
March 2024	SPB
Image Size	QA
820 x 260mm	DT
Paper Size	Rev
840 x 297mm	-
0678-Exhibition-Visuals-Wirelines.indd	



Notes:

- 1) This visualisation is a planar projection panorama. View flat at a comfortable arm's length.
- 2) This data has been output directly from the wireline model. It ignores screening effects of woodland and other intervening objects.
- 3) All directions given as bearings relative to Grid North (BNG).
- 4) Location map scale: 1:50,000.

Contains Ordnance Survey data © Crown copyright and database right 2023
© Crown copyright. All rights reserved. 2023 Licence number: 10002565

Viewpoint Information:

Grid Reference: 229309E 812739N
 Ground Height: 124.1m AOD
 Direction of Centre of View: 187.6°
 Horizontal Field of View: 53.5°
 Vertical Field of View: 18.2°
 Principal Distance: 813.4mm

Layout Information:

Layout: D001
 Hub Height: 122.5m
 Height to Blade Tip: 200m
 Nearest Visible Turbine: T3 @ 3.4km
 Number of Sets of Tips Visible: 2
 Number of Hubs Visible: 5

Wireline Key:

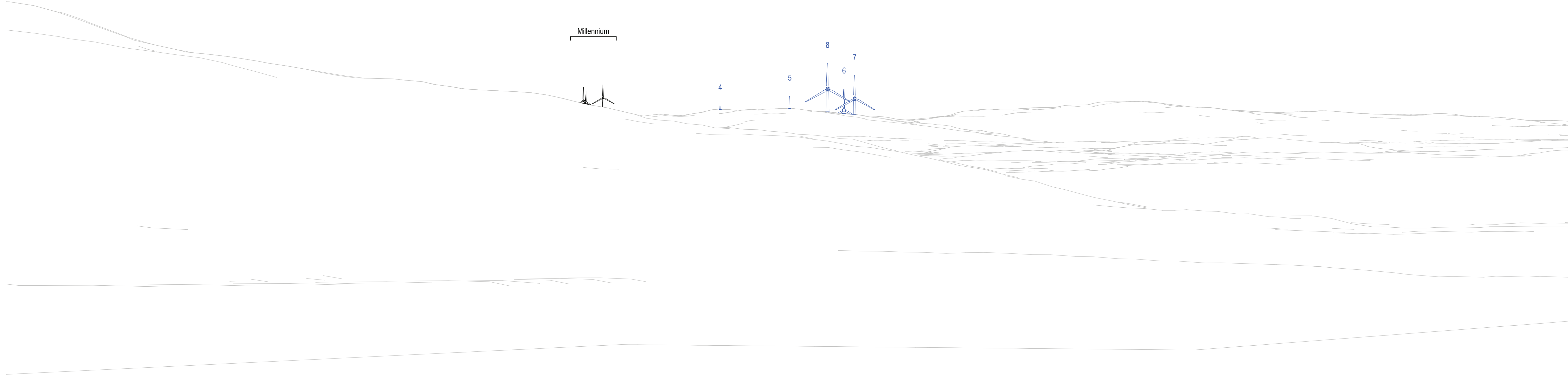
- Millennium East Wind Farm Extension
- Operational / Under Construction
- Consented
- In Planning (each proposal is coloured individually)
- Scoping



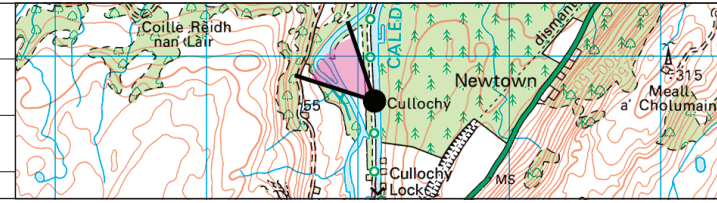
Millennium East Wind Farm Extension

Viewpoint 2: Dalchreichart

WIRELINER VISUALISATION



Date	By
March 2024	SPB
Image Size	QA
820 x 260mm	DT
Paper Size	Rev
840 x 297mm	-
0678-Exhibition-Visuals-Wirelines.indd	



Notes:

- 1) This visualisation is a planar projection panorama. View flat at a comfortable arm's length.
- 2) This data has been output directly from the wireline model. It ignores screening effects of woodland and other intervening objects.
- 3) All directions given as bearings relative to Grid North (BNG).
- 4) Location map scale: 1:50,000.

Contains Ordnance Survey data © Crown copyright and database right 2023
© Crown copyright. All rights reserved. 2023 Licence number: 10002565

Viewpoint Information:

Grid Reference: 234109E 804705N
 Ground Height: 33.6m AOD
 Direction of Centre of View: 314.5°
 Horizontal Field of View: 53.5°
 Vertical Field of View: 18.2°
 Principal Distance: 813.4mm

Layout Information:

Layout: D001
 Hub Height: 122.5m
 Height to Blade Tip: 200m
 Nearest Visible Turbine: T8 @ 4.8km
 Number of Sets of Tips Visible: 5
 Number of Hubs Visible: 3

Wireline Key:


- Millennium East Wind Farm Extension
- Operational / Under Construction
- Consented
- In Planning (each proposal is coloured individually)
- Scoping



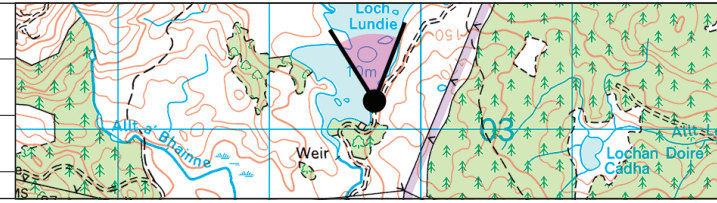
Millennium East Wind Farm Extension

Viewpoint 3: Caledonian Canal / Great Glen Way

WIRELINE VISUALISATION



Date	By
March 2024	SPB
Image Size	QA
820 x 260mm	DT
Paper Size	Rev
840 x 297mm	-
0678-Exhibition-Visuals-Wirelines.indd	



Notes:

- 1) This visualisation is a planar projection panorama. View flat at a comfortable arm's length.
- 2) This data has been output directly from the wireline model. It ignores screening effects of woodland and other intervening objects.
- 3) All directions given as bearings relative to Grid North (BNG).
- 4) Location map scale: 1:50,000.

Contains Ordnance Survey data © Crown copyright and database right 2023
© Crown copyright. All rights reserved. 2023 Licence number: 10002565

Viewpoint Information:

Grid Reference: 229695E 803184N
 Ground Height: 140.9m AOD
 Direction of Centre of View: 3 354.5°
 Horizontal Field of View: 53.5°
 Vertical Field of View: 18.2°
 Principal Distance: 813.4mm

Layout Information:

Layout: D001
 Hub Height: 122.5m
 Height to Blade Tip: 200m
 Nearest Visible Turbine: T8 @ 5.1km
 Number of Sets of Tips Visible: 2 8
 Number of Hubs Visible: 2 4

Wireline Key:

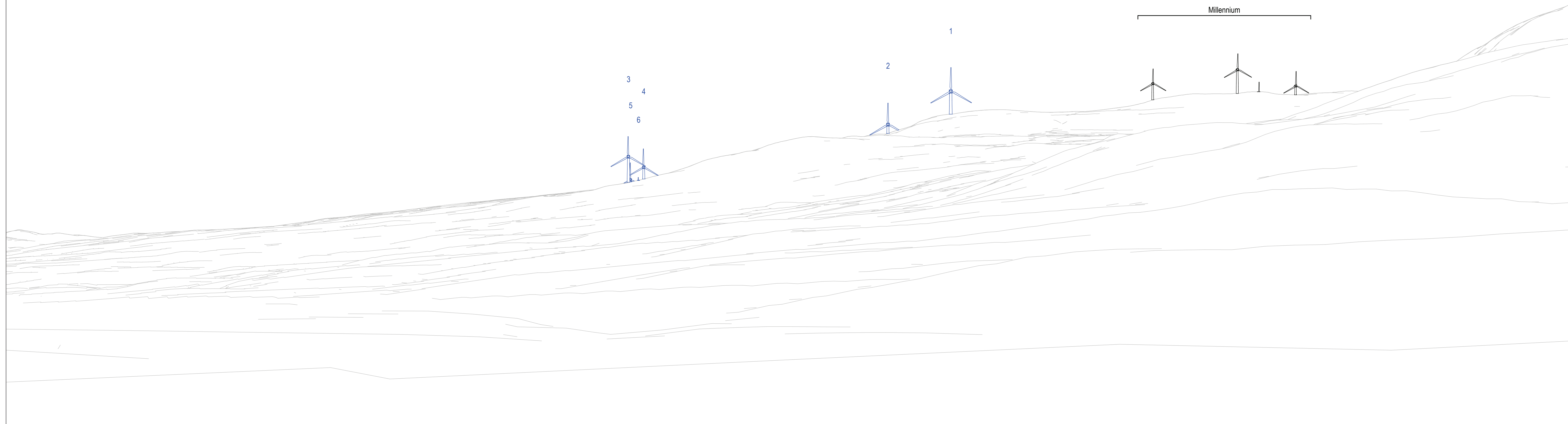
- Millennium East Wind Farm Extension
- Operational / Under Construction
- Consented
- In Planning (each proposal is coloured individually)
- Scoping



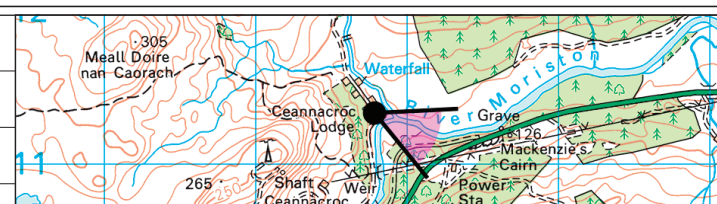
Millennium East Wind Farm Extension

Viewpoint 4: Core Path at Loch Lundy

WIRELINE VISUALISATION



Date	By
March 2024	SPB
Image Size	QA
820 x 260mm	DT
Paper Size	Rev
840 x 297mm	-
0678-Exhibition-Visuals-Wirelines.indd	



Notes:

- 1) This visualisation is a planar projection panorama. View flat at a comfortable arm's length.
- 2) This data has been output directly from the wireline model. It ignores screening effects of woodland and other intervening objects.
- 3) All directions given as bearings relative to Grid North (BNG).
- 4) Location map scale: 1:50,000.

Contains Ordnance Survey data © Crown copyright and database right 2023
© Crown copyright. All rights reserved. 2023 Licence number: 10002565

Viewpoint Information:

Grid Reference: 222784E 811336N
 Ground Height: 128.3m AOD
 Direction of Centre of View: 113.9°
 Horizontal Field of View: 53.5°
 Vertical Field of View: 18.2°
 Principal Distance: 813.4mm

Layout Information:

Layout: D001
 Hub Height: 122.5m
 Height to Blade Tip: 200m
 Nearest Visible Turbine: T1 @ 5.2km
 Number of Sets of Tips Visible: 6
 Number of Hubs Visible: 5

Wireline Key:

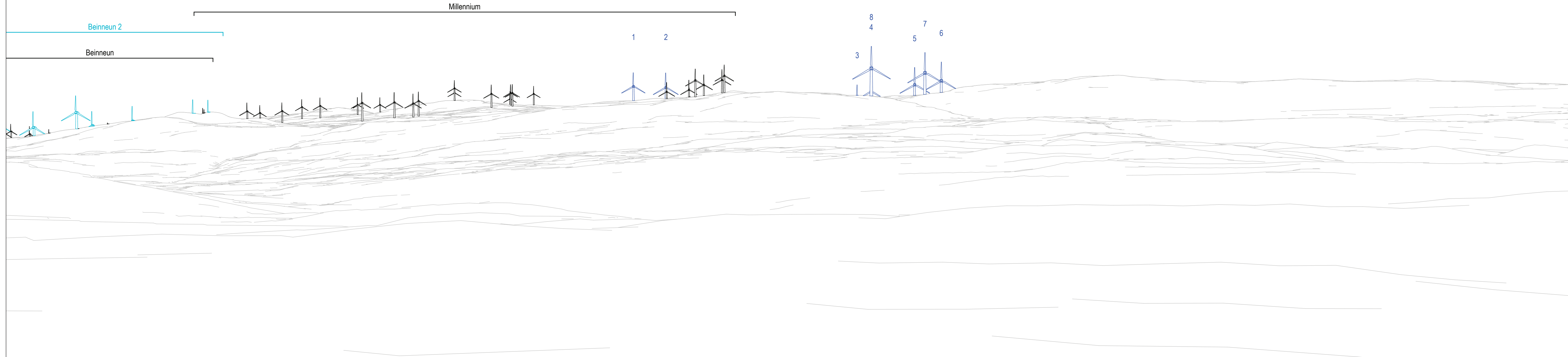
- Millennium East Wind Farm Extension
- Operational / Under Construction
- Consented
- In Planning (each proposal is coloured individually)
- Scoping



Millennium East Wind Farm Extension

Viewpoint 5: Ceannacroc

WIRELINE VISUALISATION



Date	By
March 2024	SPB
Image Size	QA
820 x 260mm	DT
Paper Size	Rev
840 x 297mm	-
0678-Exhibition-Visuals-Wirelines.indd	



Notes:

- 1) This visualisation is a planar projection panorama. View flat at a comfortable arm's length.
- 2) This data has been output directly from the wireline model. It ignores screening effects of woodland and other intervening objects.
- 3) All directions given as bearings relative to Grid North (BNG).
- 4) Location map scale: 1:50,000.

Contains Ordnance Survey data © Crown copyright and database right 2023
© Crown copyright. All rights reserved. 2023 Licence number: 10002565

Viewpoint Information:

Grid Reference: 235458E 805131N
 Ground Height: 60.4m AOD
 Direction of Centre of View: ³ 299.7°
 Horizontal Field of View: 53.5°
 Vertical Field of View: 18.2°
 Principal Distance: 813.4mm

Layout Information:

Layout: D001
 Hub Height: 122.5m
 Height to Blade Tip: 200m
 Nearest Visible Turbine: T8 @ 5.6km
 Number of Sets of Tips Visible: ² 8
 Number of Hubs Visible: ² 7

Wireline Key:

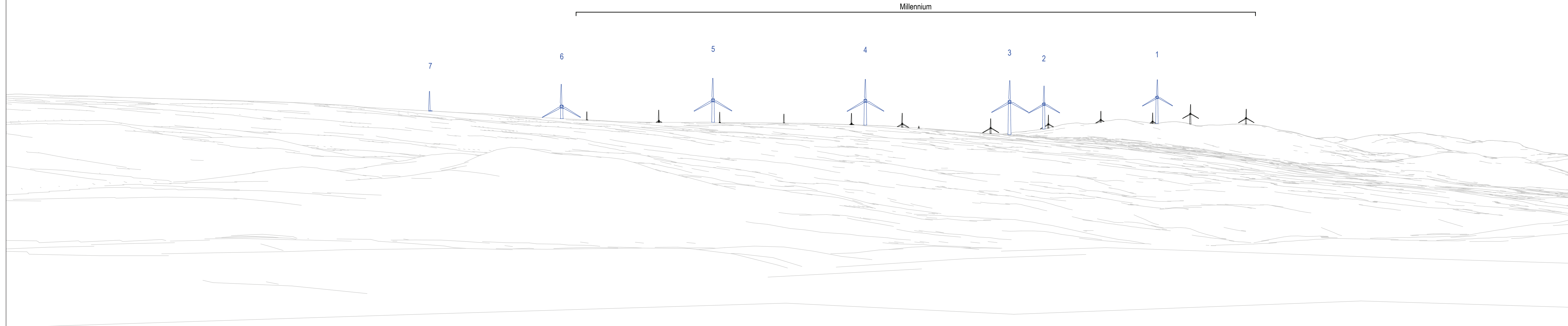
- Millennium East Wind Farm Extension
- Operational / Under Construction
- Consented
- In Planning (each proposal is coloured individually)
- Scoping



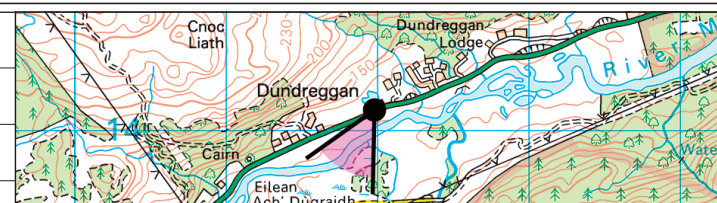
Millennium East Wind Farm Extension

Viewpoint 6: A82 near Newtown, Aberchalder

WIRELINE VISUALISATION



Date	By
March 2024	SPB
Image Size	QA
820 x 260mm	DT
Paper Size	Rev
840 x 297mm	-
0678-Exhibition-Visuals-Wirelines.indd	



Notes:
 1) This visualisation is a planar projection panorama. View flat at a comfortable arm's length.
 2) This data has been output directly from the wireline model. It ignores screening effects of woodland and other intervening objects.
 3) All directions given as bearings relative to Grid North (BNG).
 4) Location map scale: 1:50,000

Contains Ordnance Survey data © Crown copyright and database right 2023
 © Crown copyright. All rights reserved. 2023 Licence number: 10002565

Viewpoint Information:
 Grid Reference: 231979E 814136N
 Ground Height: 118.9m AOD
 Direction of Centre of View: 208°
 Horizontal Field of View: 53.5°
 Vertical Field of View: 18.2°
 Principal Distance: 813.4mm


Layout Information:
 Layout: D001
 Hub Height: 122.5m
 Height to Blade Tip: 200m
 Nearest Visible Turbine: T6 @ 5.6km
 Number of Sets of Tips Visible: 7
 Number of Hubs Visible: 6

Wireline Key:

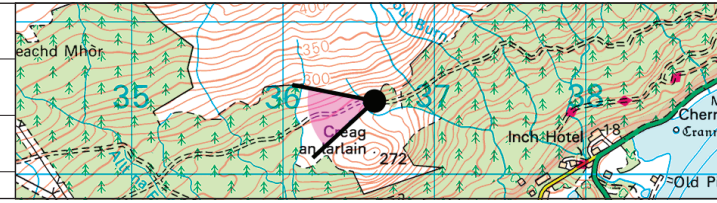
 Millennium East Wind Farm Extension
 Operational / Under Construction
 Consented
 In Planning (each proposal is coloured individually)
 Scoping



Millennium East Wind Farm Extension
Viewpoint 7: A887 at Dundregan
WIRELINE VISUALISATION



Date March 2024	By SPB
Image Size 820 x 260mm	QA DT
Paper Size 840 x 297mm	Rev -
0678-Exhibition-Visuals-Wirelines.indd	



Notes:
 1) This visualisation is a planar projection panorama. View flat at a comfortable arm's length.
 2) This data has been output directly from the wireline model. It ignores screening effects of woodland and other intervening objects.
 3) All directions given as bearings relative to Grid North (BNG).
 4) Location map scale: 1:50,000

Contains Ordnance Survey data © Crown copyright and database right 2023
 © Crown copyright. All rights reserved. 2023 Licence number: 10002565

Viewpoint Information:
 Grid Reference: 236605E 810479N
 Ground Height: 243m AOD
 Direction of Centre of View: 254.3°
 Horizontal Field of View: 53.5°
 Vertical Field of View: 18.2°
 Principal Distance: 813.4mm


Layout Information:
 Layout: D001
 Hub Height: 122.5m
 Height to Blade Tip: 200m
 Nearest Visible Turbine: T8 @ 6.3km
 Number of Sets of Tips Visible: 7
 Number of Hubs Visible: 6

Wireline Key:

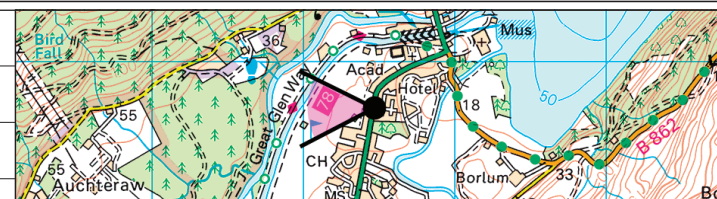
 Millennium East Wind Farm Extension
 Operational / Under Construction
 Consented
 In Planning (each proposal is coloured individually)
 Scoping



Millennium East Wind Farm Extension
Viewpoint 8: Core Path at Creag An Larlain
WIRELINE VISUALISATION



Date	By
March 2024	SPB
Image Size	QA
820 x 260mm	DT
Paper Size	Rev
840 x 297mm	-
0678-Exhibition-Visuals-Wirelines.indd	



Notes:

- 1) This visualisation is a planar projection panorama. View flat at a comfortable arm's length.
- 2) This data has been output directly from the wireline model. It ignores screening effects of woodland and other intervening objects.
- 3) All directions given as bearings relative to Grid North (BNG).
- 4) Location map scale: 1:50,000.

Contains Ordnance Survey data © Crown copyright and database right 2023
© Crown copyright. All rights reserved. 2023 Licence number: 10002565

Viewpoint Information:

Grid Reference: 237470E 808694N
 Ground Height: 35.6m AOD
 Direction of Centre of View: 3 269.4°
 Horizontal Field of View: 53.5°
 Vertical Field of View: 18.2°
 Principal Distance: 813.4mm

Layout Information:

Layout: D001
 Hub Height: 122.5m
 Height to Blade Tip: 200m
 Nearest Visible Turbine: T8 @ 6.7km
 Number of Sets of Tips Visible: 7
 Number of Hubs Visible: 2

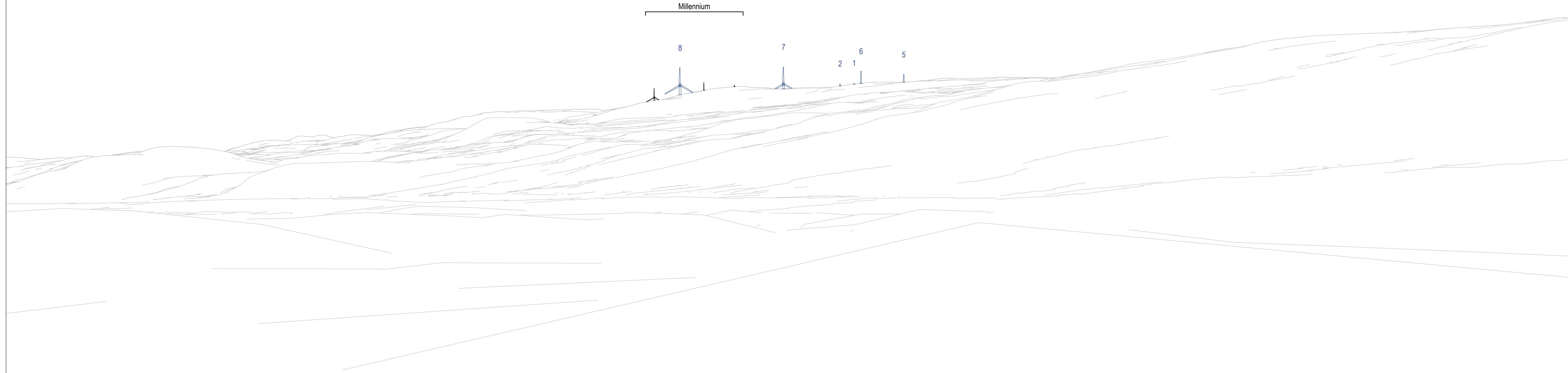
Wireline Key:

- Millennium East Wind Farm Extension
- Operational / Under Construction
- Consented
- In Planning (each proposal is coloured individually)
- Scoping

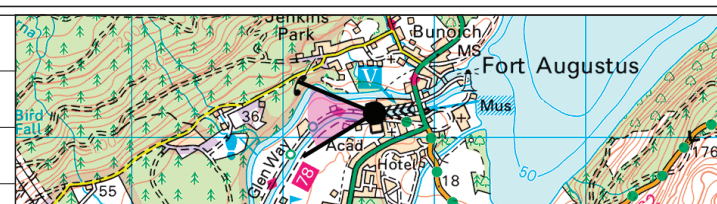


Millennium East Wind Farm Extension

Viewpoint 9: A82 Fort Augustus
 WIRELINE VISUALISATION



Date	By
March 2024	SPB
Image Size	QA
820 x 260mm	DT
Paper Size	Rev
840 x 297mm	-
0678-Exhibition-Visuals-Wirelines.indd	



Notes:

- 1) This visualisation is a planar projection panorama. View flat at a comfortable arm's length.
- 2) This data has been output directly from the wireline model. It ignores screening effects of woodland and other intervening objects.
- 3) All directions given as bearings relative to Grid North (BNG).
- 4) Location map scale: 1:50,000.

Contains Ordnance Survey data © Crown copyright and database right 2023
© Crown copyright. All rights reserved. 2023 Licence number: 10002565

Viewpoint Information:

Grid Reference: 237604E 809159N
 Ground Height: 30.6m AOD
 Direction of Centre of View: 265.5°
 Horizontal Field of View: 53.5°
 Vertical Field of View: 18.2°
 Principal Distance: 813.4mm

Layout Information:

Layout: D001
 Hub Height: 122.5m
 Height to Blade Tip: 200m
 Nearest Visible Turbine: T8 @ 6.9km
 Number of Sets of Tips Visible: 2
 Number of Hubs Visible: 2

Wireline Key:


- Millennium East Wind Farm Extension
- Operational / Under Construction
- Consented
- In Planning (each proposal is coloured individually)
- Scoping



Millennium East Wind Farm Extension

Viewpoint 10: Caldeonian Canal Boat Lift

WIRELINE VISUALISATION



Date March 2024	By SPB
Image Size 820 x 260mm	QA DT
Paper Size 840 x 297mm	Rev -
0678-Exhibition-Visuals-Wirelines.indd	

Notes:

- 1) This visualisation is a planar projection panorama. View flat at a comfortable arm's length.
- 2) This data has been output directly from the wireline model. It ignores screening effects of woodland and other intervening objects.
- 3) All directions given as bearings relative to Grid North (BNG).
- 4) Location map scale: 1:50,000.

Contains Ordnance Survey data © Crown copyright and database right 2023
© Crown copyright. All rights reserved. 2023 Licence number: 10002565

Viewpoint Information:

Grid Reference: 232715E 801435N
 Ground Height: 37.3m AOD
 Direction of Centre of View: ³ 342.4°
 Horizontal Field of View: 53.5°
 Vertical Field of View: 18.2°
 Principal Distance: 813.4mm

Layout Information:

Layout: D001
 Hub Height: 122.5m
 Height to Blade Tip: 200m
 Nearest Visible Turbine: T8 @ 7.0km
 Number of Sets of Tips Visible: ² 3
 Number of Hubs Visible: ² 1

Wireline Key:


- Millennium East Wind Farm Extension
- Operational / Under Construction
- Consented
- In Planning (each proposal is coloured individually)
- Scoping



Millennium East Wind Farm Extension

Viewpoint 11: Loch Oich

WIRELINE VISUALISATION



Date March 2024	By SPB		Notes: 1) This visualisation is a planar projection panorama. View flat at a comfortable arm's length. 2) This data has been output directly from the wireline model. It ignores screening effects of woodland and other intervening objects. 3) All directions given as bearings relative to Grid North (BNG). 4) Location map scale: 1:50,000 Contains Ordnance Survey data © Crown copyright and database right 2023 © Crown copyright. All rights reserved. 2023 Licence number: 10002565
Image Size 820 x 260mm	QA DT		
Paper Size 840 x 297mm	Rev -		
0678-Exhibition-Visuals-Wirelines.indd			

Viewpoint Information:	
Grid Reference:	229085E 817365N
Ground Height:	522.5m AOD
Direction of Centre of View: ³	180.8°
Horizontal Field of View:	53.5°
Vertical Field of View:	18.2°
Principal Distance:	813.4mm

Layout Information:	
Layout:	D001
Hub Height:	122.5m
Height to Blade Tip:	200m
Nearest Visible Turbine:	T3 @ 7.9km
Number of Sets of Tips Visible: ²	8
Number of Hubs Visible: ²	8

Wireline Key:	
	Millennium East Wind Farm Extension
	Operational / Under Construction
	Consented
	In Planning (each proposal is coloured individually)
	Scoping


STEPHENSON HALLIDAY
Planning, Landscape & Environment
an RSK company

Renantis

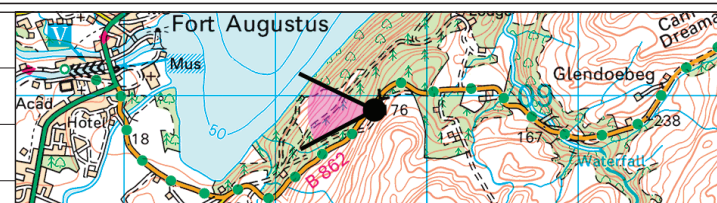
Millennium East Wind Farm Extension

Viewpoint 12: Core Path at Meall Ruigh Uisdein

WIRELINE VISUALISATION



Date	By
March 2024	SPB
Image Size	QA
820 x 260mm	DT
Paper Size	Rev
840 x 297mm	-
0678-Exhibition-Visuals-Wirelines.indd	



Notes:

- 1) This visualisation is a planar projection panorama. View flat at a comfortable arm's length.
- 2) This data has been output directly from the wireline model. It ignores screening effects of woodland and other intervening objects.
- 3) All directions given as bearings relative to Grid North (BNG).
- 4) Location map scale: 1:50,000.

Contains Ordnance Survey data © Crown copyright and database right 2023
© Crown copyright. All rights reserved. 2023 Licence number: 10002565

Viewpoint Information:

Grid Reference: 239657E 808903N
 Ground Height: 170.4m AOD
 Direction of Centre of View: 268.9°
 Horizontal Field of View: 53.5°
 Vertical Field of View: 18.2°
 Principal Distance: 813.4mm

Layout Information:

Layout: D001
 Hub Height: 122.5m
 Height to Blade Tip: 200m
 Nearest Visible Turbine: T8 @ 8.9km
 Number of Sets of Tips Visible: 8
 Number of Hubs Visible: 8

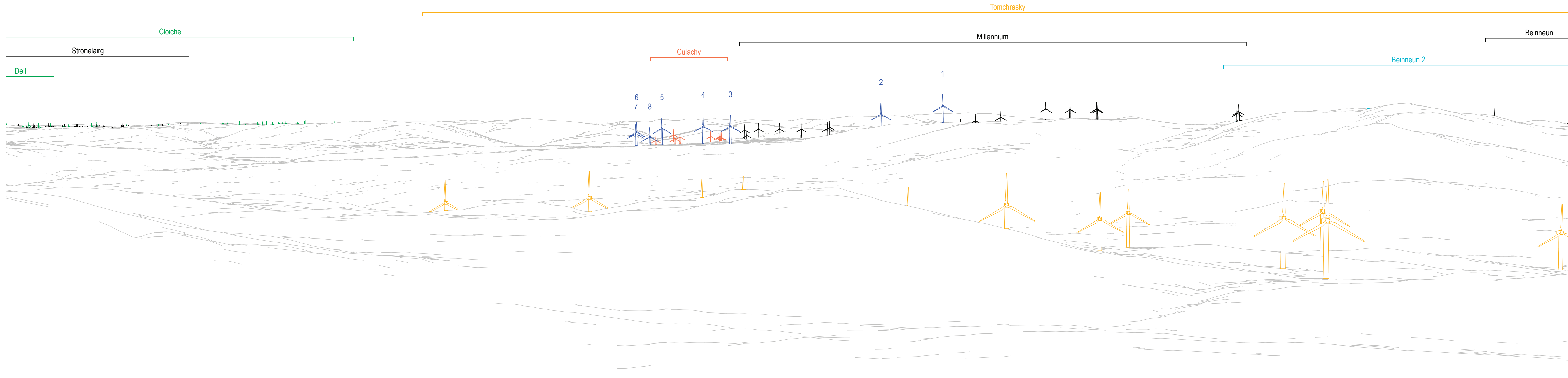
Wireline Key:

- Millennium East Wind Farm Extension
- Operational / Under Construction
- Consented
- In Planning (each proposal is coloured individually)
- Scoping



Millennium East Wind Farm Extension

Viewpoint 13: NCN 78 east of Fort Augustus
WIRELINE VISUALISATION



Date March 2024	By SPB	
Image Size 820 x 260mm	QA DT	
Paper Size 840 x 297mm	Rev -	
0678-Exhibition-Visuals-Wirelines.indd		

Notes:
 1) This visualisation is a planar projection panorama. View flat at a comfortable arm's length.
 2) This data has been output directly from the wireline model. It ignores screening effects of woodland and other intervening objects.
 3) All directions given as bearings relative to Grid North (BNG).
 4) Location map scale: 1:50,000

Contains Ordnance Survey data © Crown copyright and database right 2023
 © Crown copyright. All rights reserved. 2023 Licence number: 100029565

Viewpoint Information:
 Grid Reference: 221157E 817283N
 Ground Height: 614.1m AOD
 Direction of Centre of View: 3 138.7°
 Horizontal Field of View: 53.5°
 Vertical Field of View: 18.2°
 Principal Distance: 813.4mm

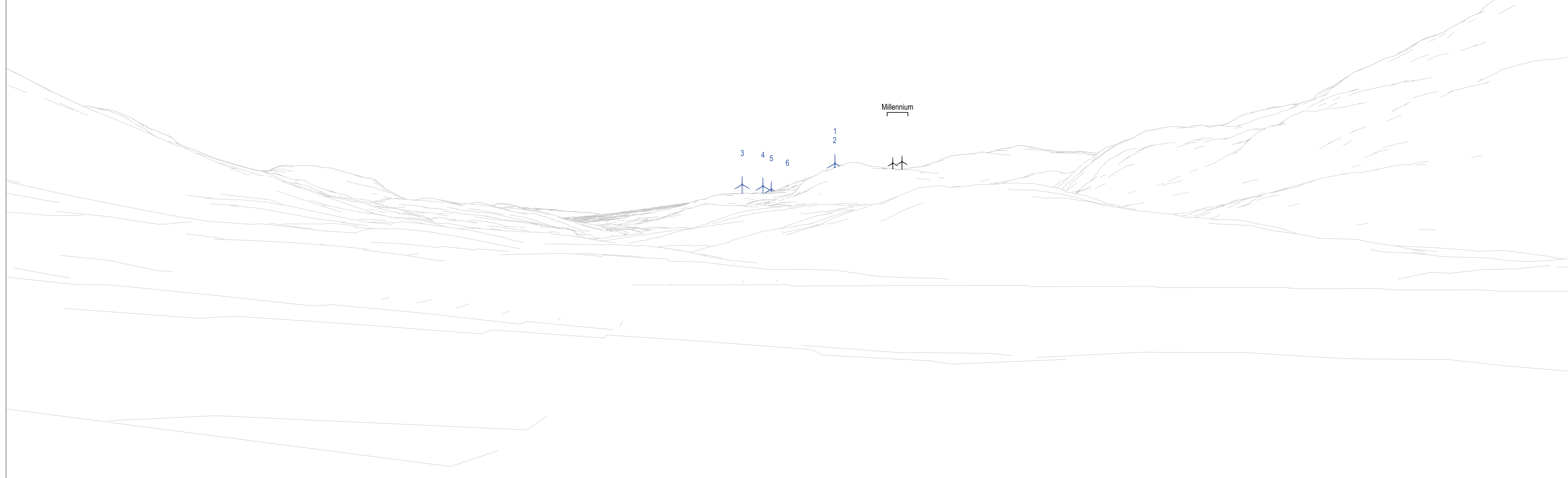
Layout Information:
 Layout: D001
 Hub Height: 122.5m
 Height to Blade Tip: 200m
 Nearest Visible Turbine: T1 @ 10.5km
 Number of Sets of Tips Visible: 8
 Number of Hubs Visible: 8

Wireline Key:

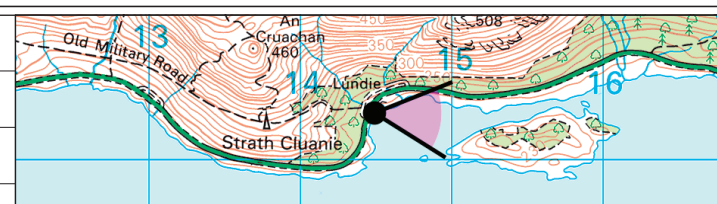
 Millennium East Wind Farm Extension
 Operational / Under Construction
 Consented
 In Planning (each proposal is coloured individually)
 Scoping



Millennium East Wind Farm Extension
Viewpoint 14: Meallan Odhar
WIRELINE VISUALISATION



Date	By
March 2024	SPB
Image Size	QA
820 x 260mm	DT
Paper Size	Rev
840 x 297mm	-
0678-Exhibition-Visuals-Wirelines.indd	



Notes:

- 1) This visualisation is a planar projection panorama. View flat at a comfortable arm's length.
- 2) This data has been output directly from the wireline model. It ignores screening effects of woodland and other intervening objects.
- 3) All directions given as bearings relative to Grid North (BNG).
- 4) Location map scale: 1:50,000

Contains Ordnance Survey data © Crown copyright and database right 2023
© Crown copyright. All rights reserved. 2023 Licence number: 10002565

Viewpoint Information:

Grid Reference: 214488E 810306N
 Ground Height: 220.3m AOD
 Direction of Centre of View: ³ 95.2°
 Horizontal Field of View: 53.5°
 Vertical Field of View: 18.2°
 Principal Distance: 813.4mm

Layout Information:

Layout: D001
 Hub Height: 122.5m
 Height to Blade Tip: 200m
 Nearest Visible Turbine: T1 @ 12.9km
 Number of Sets of Tips Visible: ² 6
 Number of Hubs Visible: ² 4

Wireline Key:

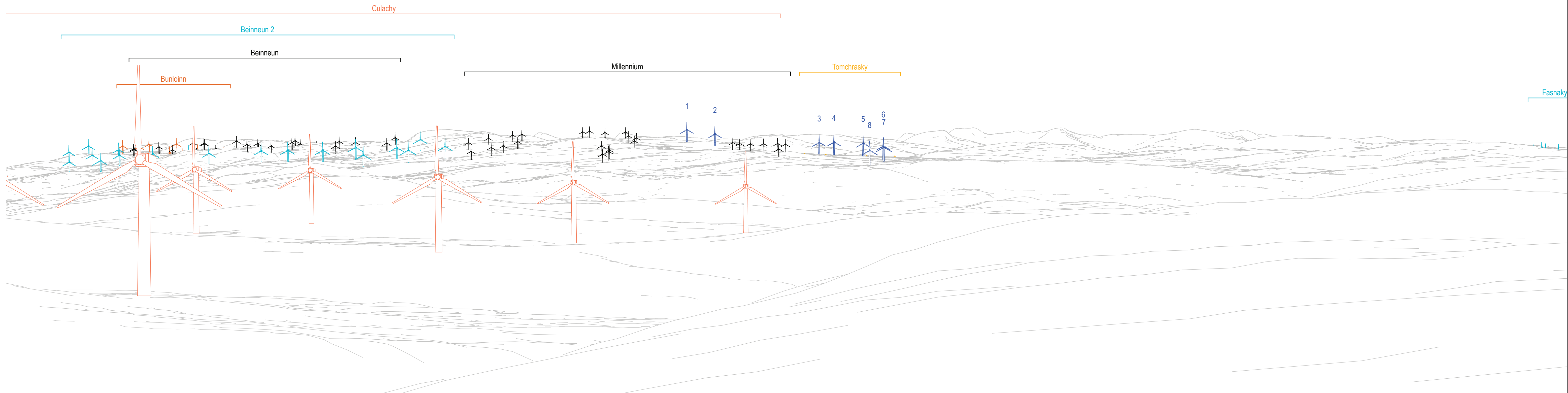
- Millennium East Wind Farm Extension
- Operational / Under Construction
- Consented
- In Planning (each proposal is coloured individually)
- Scoping



Millennium East Wind Farm Extension

Viewpoint 15: A887 Loch Cluanie

WIRELINE VISUALISATION



Date March 2024	By SPB	
Image Size 820 x 260mm	QA DT	
Paper Size 840 x 297mm	Rev -	
0678-Exhibition-Visuals-Wirelines.indd		

Notes:
 1) This visualisation is a planar projection panorama. View flat at a comfortable arm's length.
 2) This data has been output directly from the wireline model. It ignores screening effects of woodland and other intervening objects.
 3) All directions given as bearings relative to Grid North (BNG).
 4) Location map scale: 1:50,000

Contains Ordnance Survey data © Crown copyright and database right 2023
 © Crown copyright. All rights reserved. 2023 Licence number: 10002565

Viewpoint Information:
 Grid Reference: 240385E 799376N
 Ground Height: 607.8m AOD
 Direction of Centre of View: 309.3°
 Horizontal Field of View: 53.5°
 Vertical Field of View: 18.2°
 Principal Distance: 813.4mm

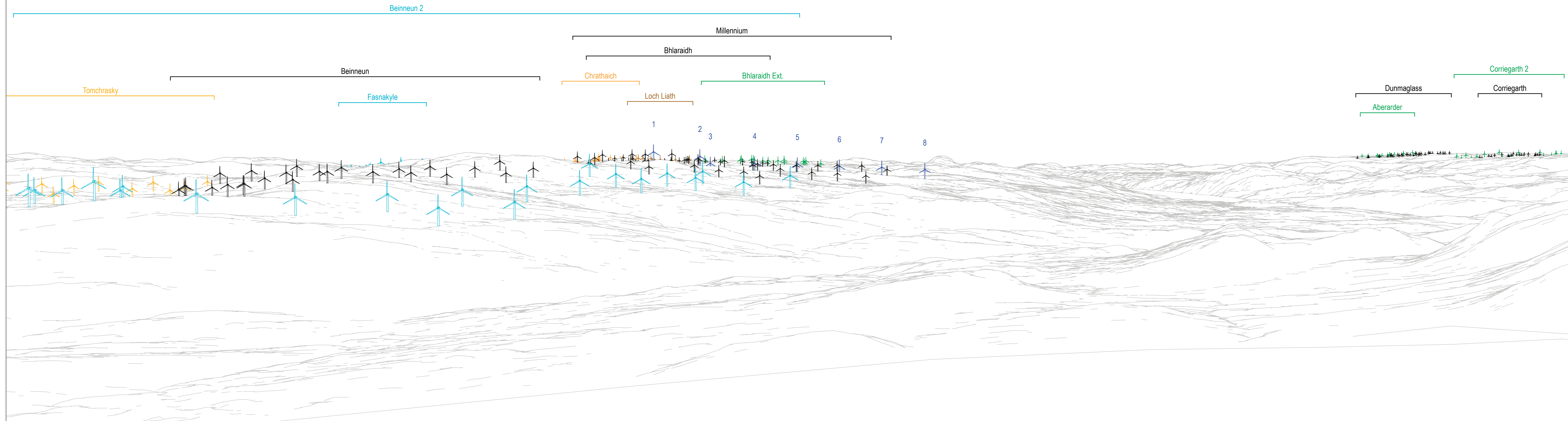
Layout Information:
 Layout: D001
 Hub Height: 122.5m
 Height to Blade Tip: 200m
 Nearest Visible Turbine: T8 @ 13.0km
 Number of Sets of Tips Visible: 8
 Number of Hubs Visible: 8

Wireline Key:

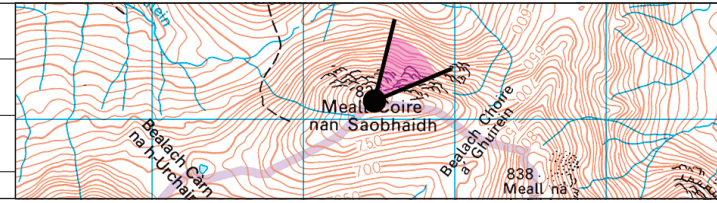
- Millennium East Wind Farm Extension
- Operational / Under Construction
- Consented
- In Planning (each proposal is coloured individually)
- Scoping



Millennium East Wind Farm Extension
Viewpoint 16: Corrieyairack Pass
WIRELINE VISUALISATION



Date	By
March 2024	SPB
Image Size	QA
820 x 260mm	DT
Paper Size	Rev
840 x 297mm	-
0678-Exhibition-Visuals-Wirelines.indd	



Notes:

- 1) This visualisation is a planar projection panorama. View flat at a comfortable arm's length.
- 2) This data has been output directly from the wireline model. It ignores screening effects of woodland and other intervening objects.
- 3) All directions given as bearings relative to Grid North (BNG).
- 4) Location map scale: 1:50,000.

Contains Ordnance Survey data © Crown copyright and database right 2023
© Crown copyright. All rights reserved. 2023 Licence number: 10002565

Viewpoint Information:

Grid Reference: 217469E 795120N
 Ground Height: 827.5m AOD
 Direction of Centre of View: 3 40.7°
 Horizontal Field of View: 53.5°
 Vertical Field of View: 18.2°
 Principal Distance: 813.4mm

Layout Information:

Layout: D001
 Hub Height: 122.5m
 Height to Blade Tip: 200m
 Nearest Visible Turbine: T1 @ 16.8km
 Number of Sets of Tips Visible: 8
 Number of Hubs Visible: 8

Wireline Key:

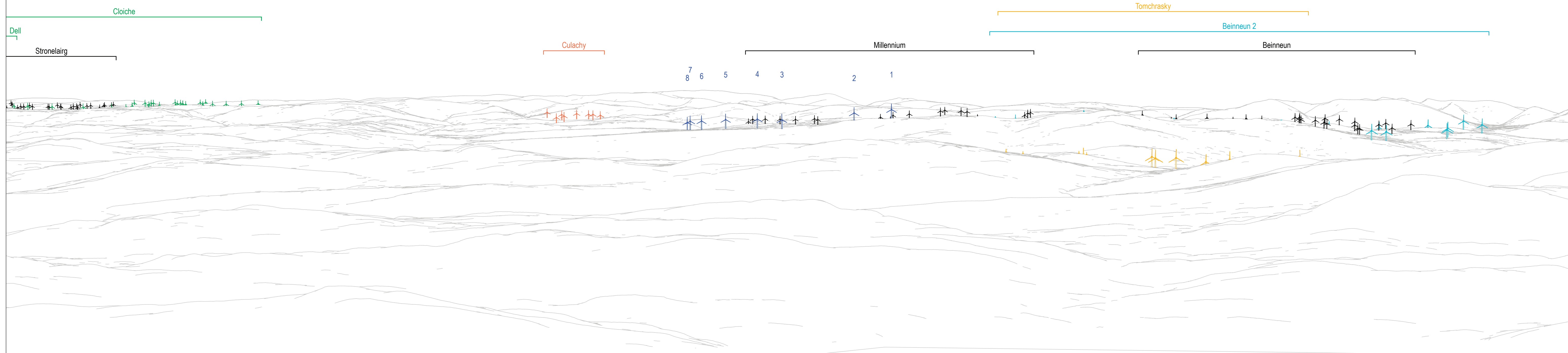
- Millennium East Wind Farm Extension
- Operational / Under Construction
- Consented
- In Planning (each proposal is coloured individually)
- Scoping



Millennium East Wind Farm Extension

Viewpoint 17: Meall Coire nan Saobhaidh

WIRELINER VISUALISATION



Date March 2024	By SPB
Image Size 820 x 260mm	QA DT
Paper Size 840 x 297mm	Rev -
0678-Exhibition-Visuals-Wirelines.indd	

Notes:

- This visualisation is a planar projection panorama. View flat at a comfortable arm's length.
- This data has been output directly from the wireline model. It ignores screening effects of woodland and other intervening objects.
- All directions given as bearings relative to Grid North (BNG).
- Location map scale: 1:50,000.

Contains Ordnance Survey data © Crown copyright and database right 2023
© Crown copyright. All rights reserved. 2023 Licence number: 10002565

Viewpoint Information:

Grid Reference:	219447E 828272N
Ground Height:	1054.5m AOD
Direction of Centre of View: ³	154.4°
Horizontal Field of View:	53.5°
Vertical Field of View:	18.2°
Principal Distance:	813.4mm

Layout Information:

Layout:	D001
Hub Height:	122.5m
Height to Blade Tip:	200m
Nearest Visible Turbine:	T3 @ 20.9km
Number of Sets of Tips Visible: ²	8
Number of Hubs Visible: ²	8

Wireline Key:

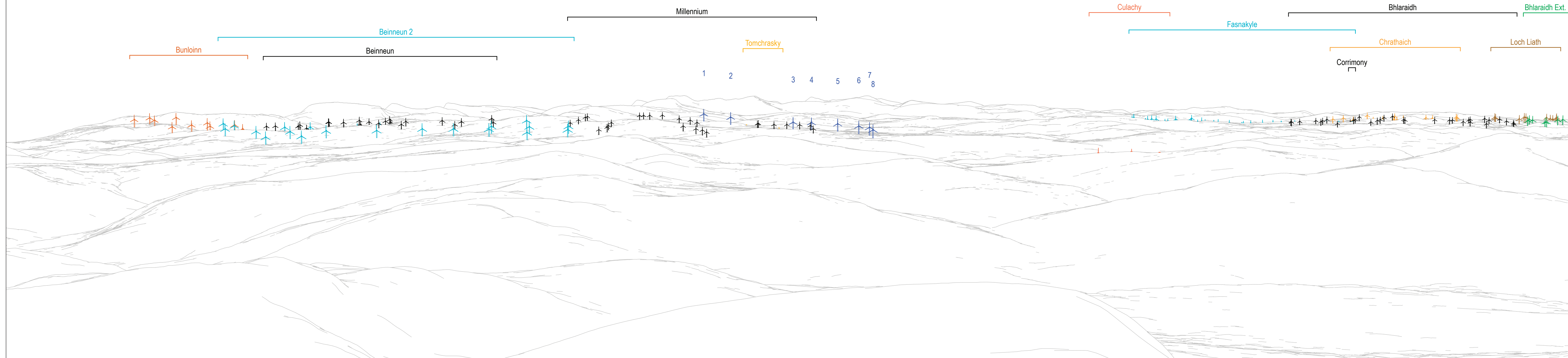
	Millennium East Wind Farm Extension
	Operational / Under Construction
	Consented
	In Planning (each proposal is coloured individually)
	Scoping



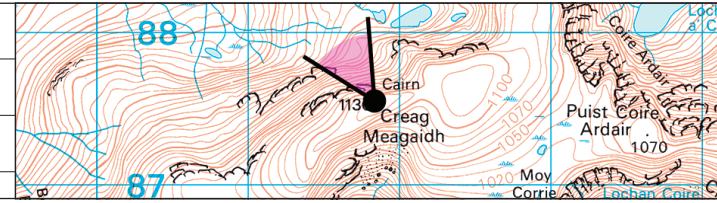
Millennium East Wind Farm Extension

Viewpoint 18: Toll Creagach

WIRELINE VISUALISATION



Date	By
March 2024	SPB
Image Size	QA
820 x 260mm	DT
Paper Size	Rev
840 x 297mm	-
0678-Exhibition-Visuals-Wirelines.indd	



Notes:

- 1) This visualisation is a planar projection panorama. View flat at a comfortable arm's length.
- 2) This data has been output directly from the wireline model. It ignores screening effects of woodland and other intervening objects.
- 3) All directions given as bearings relative to Grid North (BNG).
- 4) Location map scale: 1:50,000.

Contains Ordnance Survey data © Crown copyright and database right 2023
© Crown copyright. All rights reserved. 2023 Licence number: 100020565

Viewpoint Information:

Grid Reference: 241837E 787551N
 Ground Height: 1129.5m AOD
 Direction of Centre of View: 328.7°
 Horizontal Field of View: 53.5°
 Vertical Field of View: 18.2°
 Principal Distance: 813.4mm

Layout Information:

Layout: D001
 Hub Height: 122.5m
 Height to Blade Tip: 200m
 Nearest Visible Turbine: T8 @ 23.4km
 Number of Sets of Tips Visible: 8
 Number of Hubs Visible: 8

Wireline Key:


- Millennium East Wind Farm Extension
- Operational / Under Construction
- Consented
- In Planning (each proposal is coloured individually)
- Scoping



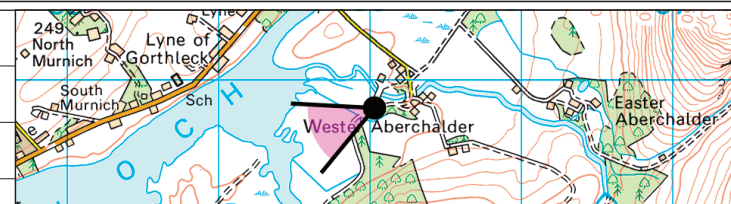
Millennium East Wind Farm Extension

Viewpoint 19: Creag Meagaidh

WIRELINE VISUALISATION



Date	By
March 2024	SPB
Image Size	QA
820 x 260mm	DT
Paper Size	Rev
840 x 297mm	-
0678-Exhibition-Visuals-Wirelines.indd	



Notes:

- 1) This visualisation is a planar projection panorama. View flat at a comfortable arm's length.
- 2) This data has been output directly from the wireline model. It ignores screening effects of woodland and other intervening objects.
- 3) All directions given as bearings relative to Grid North (BNG).
- 4) Location map scale: 1:50,000.

Contains Ordnance Survey data © Crown copyright and database right 2023
© Crown copyright. All rights reserved. 2023 Licence number: 100020565

Viewpoint Information:

Grid Reference: 255031E 819816N
 Ground Height: 201.5m AOD
 Direction of Centre of View: ³ 246.3°
 Horizontal Field of View: 53.5°
 Vertical Field of View: 18.2°
 Principal Distance: 813.4mm

Layout Information:

Layout: D001
 Hub Height: 122.5m
 Height to Blade Tip: 200m
 Nearest Visible Turbine: T8 @ 26.9km
 Number of Sets of Tips Visible: ² 7
 Number of Hubs Visible: ² 5

Wireline Key:

- Millennium East Wind Farm Extension
- Operational / Under Construction
- Consented
- In Planning (each proposal is coloured individually)
- Scoping



Millennium East Wind Farm Extension

Viewpoint 20: Core Path west of Wester Aberchalder

WIRELINE VISUALISATION